










Name: \_\_\_\_\_ Date: \_\_\_\_\_

Post-Trip Lesson Plan  
Citrus Map

Instructions: Beginning in Tallahassee Florida, create a train route to get the citrus crop from Florida to Washington State. Draw a line between each city. Use a color of crayon for each line that matches the colors below.

- 1. Tallahassee, Florida .....  ..... Montgomery, Alabama
- 2. Montgomery, Alabama .....  ..... Nashville, Tennessee
- 3. Nashville, Tennessee .....  ..... Jefferson City, Missouri
- 4. Jefferson City, Missouri .....  ..... Lincoln, Nebraska
- 5. Lincoln, Nebraska .....  ..... Cheyenne, Wyoming
- 6. Cheyenne, Wyoming .....  ..... Boise, Idaho
- 7. Boise, Idaho .....  ..... Olympia, Washington

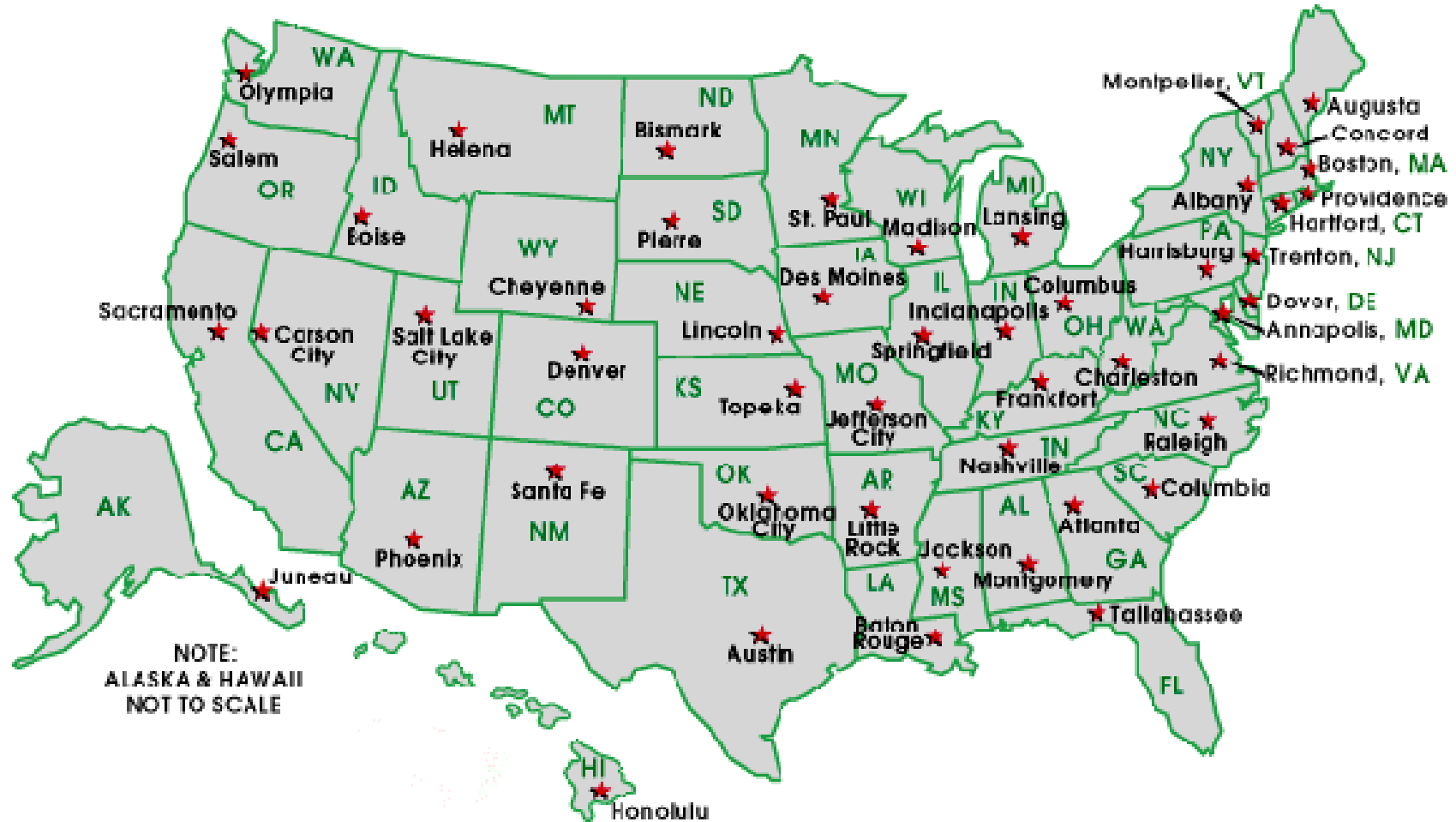




## Reliving Rural Florida's Past

Name: \_\_\_\_\_

Date: \_\_\_\_\_



Sources:

1. Map of the United States of America. (Copyright © 2008 Marchex, Inc.) Retrieved on September 18, 2008 from <http://www.50states.com/us.htm>.
2. “Story Book.” Personalized Gifts. Retrieved on September 18, 2008 from <http://www.giftsaboutme.com/nis.php?vd=BK-CARTOON-PRINTS-TRAIN>